

MONUMENT RECORD
State of Indiana - County of Monroe

Section: 9

Township: 8 North

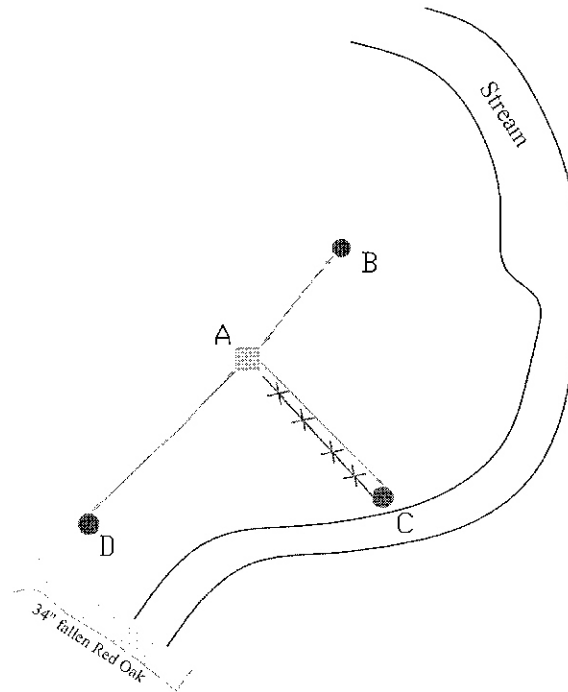
Range: 1 East

Corner ID: SaCr K-07

Monument Description & Remarks: Sandstone with "X", length 0.65ft, width 0.40ft, height 0.30ft. Survey Sign 5ft above ground at pt. B

References On File: Legal Survey Book 2 page 267 survey (1877), on file in Surveyor Office

RECOVERY TIE DRAWING
Field Book 38 Page No. 68





- A - Sandstone
- B - N 29° E 16.41' to Survey Sign on 5" Sugar Maple
- C - S 58° E 21.95' to MAG nail in 9" Black Walnut
- D - S 24° W 31.14' to MAG nail in 11" Yellow Poplar

Not To Scale
Compass Bearing Magnetic North

I, Kevin P. Enright, Monroe County Surveyor, hereby certify that this document was prepared under my direction in accordance with the provisions of section 36-2-12-94 of the Indiana Code; and the above data is given under my hand and seal this 27th day of December, 2006.

Kevin P. Enright

Kevin P. Enright



Administered by the Monroe County Surveyor Review Board.

Date: 2/20/2007 DB